

EVALUATION OF TRANSPORTATION ROUTE - INFORMATION FOR APPLICANT

National Motorway Company evaluates routes and defines conditions for heavy and abnormal transport using motorways and roads under its administration.

Authorization procedure for the special use of roads for heavy and abnormal transport as well as process of administrators and determination of conditions (other than regulations) governed by the Act. No. 135/1961 Coll. on road network (road act) as amended. There are some clauses relevant for realization of transport itself.

Important information

Based on the statement of the Ministry of Transport, Construction and Regional Development applications from 1.1.2016 must not include the Agreement of the special use of motorways in Slovakia.

Application not filled as required will not be registered. Time interface 30 days is only temporary. In the future, interface will be reduced.

National Motorway Company is not responsible for any differences between the data contained in the application and the real parameters of vehicle combination, which could be found during the official acts (weighing, measuring) by control authorities. Therefore, we emphasise the need of filling the correct data.

Applications sent by post will not be accepted.

Supported internet browser

For trouble-free submission of applications, we recommend you to use following internet browsers: Internet Explorer ver. 10 and above, Mozilla Firefox ver. 10 and above, Google Chrome ver. 12 and above or Safari.



Explorer



Firefox



Chrome



Safari

Sum weight control of load and vehicles

The page features a built-in weight control algorithm. Submit an application without equal value in the fields Total weight is not possible. The following rule applies here:

Weight of the load + weight of vehicle/vehicles = Total weight. In case your entered values are not matching in result mathematically, we recommend you to add a kilogram to your load, so your application can be submitted. **Definitely we do not recommend deducting from weight**. In case load is the vehicle itself, please enter zero into field Weight of the load, than enter weight of the vehicle into field Weight of vehicle.

Load

CONTENT OF LOAD *

WEIGHT OF THE LOAD [IN TONES] *

Vehicle

VEHICLE *

Name of vehicle (MAN, Volvo, etc.)

Plate number

Weight

TRAILER

TRAILER

SHOVE VEHICLE

Set

OVERALL LENGTH [IN METRES] *

MAXIMUM WIDTH [IN METRES] *

MAXIMUM HEIGHT [IN METRES] *

TOTAL WEIGHT [IN TONNES] *

Weight control

Weight control of axle sets is also active accordingly to this rule: Load on the axle kit must equal Total weight. In case your entered values are not matching in result mathematically, we recommend you to add a kilogram to your load, so your application can be submitted. **Definitely we do not recommend deducting from weight.**

| | | |
|-------------------------------------|---------------------------------------|---|
| TOTAL WEIGHT [IN TONNES] * | | |
| <input type="text" value="0"/> | | |
| NUMBER OF AXLES * | | |
| <input type="text" value="2"/> | | |
| LOAD ON THE AXLE KIT [IN TONNES] * | | |
| <input type="text" value="00.000"/> | + <input type="text" value="00.000"/> | = |
| <input type="text" value="0"/> | TOTAL WEIGHT [IN TONNES] * | |
| WHEELBASES SETS [IN METRES] * | | |
| <input type="text" value="00.00"/> | | |

How to select a transportation route via spreadsheet

Indicate enter and exit to/from motorway in the order how you are going to use it for heavy (abnormal) transport. Applications can be submitted for one way only. In case of an assessment of application for both directions/selecting checkbox/:

AND BACK (USING THE SAME ROUTE)

Transport set must return along the same route with the same weight parameters.

Route



CHOOSE FROM LIST



CHOOSE FROM MAP

STEP 1

Select the appropriate route and you can choose from various sections for each direction. Select the first junction.

Left click on the text / name of the junction.

Route

| D1 | D1 - PD5 | D2 | D3 | D4 | I/11 I/11A | I/17 | I/18 | I/9 | PR3 | R1 | R1A | R2 I/9 | R3 | R4 | R6 I/49 |
|----------------------------------|----------|----|----|----|------------|------|------|----------------------------------|-----|----|-----|--------|----|----|---------|
| Bratislava → Žilina → Košice | | | | | | | | Košice → Žilina → Bratislava | | | | | | | |
| BRATISLAVA → HRIČOVSKÉ PODHRADIE | | | | | | | | KOŠICE → PREŠOV | | | | | | | |
| DUBNÁ SKALA → TURANY | | | | | | | | PREŠOV → IVACHNOVÁ | | | | | | | |
| IVACHNOVÁ → PREŠOV | | | | | | | | TURANY → DUBNÁ SKALA | | | | | | | |
| PREŠOV → KOŠICE | | | | | | | | HRIČOVSKÉ PODHRADIE → BRATISLAVA | | | | | | | |

| | |
|---|--|
| 1 | križovatka D1 x D2 BRATISLAVA - PETRŽALKA PEČŇA |
| | križovatka D1 x MK EINSTEINOVA (EXIT 1) (nie je možné pripojenie v tomto smere, iba zjazd) |
| | križovatka D1 x I/2 BRATISLAVA OVSIŠTE (EXIT 2) (nie je možný zjazd v tomto smere, iba pripojenie) |
| | EXIT 6 BAJKALSKÁ (križovatka D1 x I/61) |
| | EXIT 8 GAGARINOVA (križovatka D1 x I/63) |
| | EXIT 10 (križovatka D1 x MK GALVANIHO) nie je možné pripojenie v tomto smere, iba zjazd |
| | EXIT 11 LETISKO (križovatka D1 x MK IVÁNSKA CESTA) |
| | EXIT 13 VAJNORY (križovatka D1 x PD3 x I/61) nie je možné pripojenie v tomto smere, iba zjazd |
| | EXIT 14 ZLATÉ PIESKY (križovatka D1 x I/61) |

AND BACK (USING THE SAME ROUTE)

CLEAR ROUTE

STEP 2

Indicate exit (crossroad) from motorway.

Left click on text/name of the junction.

Route

D1 D1 - PD5 D2 D3 D4 I/11 I/11A I/17 I/18 I/9 PR3 R1 R1A R2 I/9 R3 R4 R6 I/49

Bratislava → Žilina → Košice

Košice → Žilina → Bratislava

| | |
|----------------------------------|----------------------------------|
| BRATISLAVA → HRIČOVSKÉ PODHRADIE | KOŠICE → PREŠOV |
| DUBNÁ SKALA → TURANY | PREŠOV → IVACHNOVÁ |
| IVACHNOVÁ → PREŠOV | TURANY → DUBNÁ SKALA |
| PREŠOV → KOŠICE | HRIČOVSKÉ PODHRADIE → BRATISLAVA |

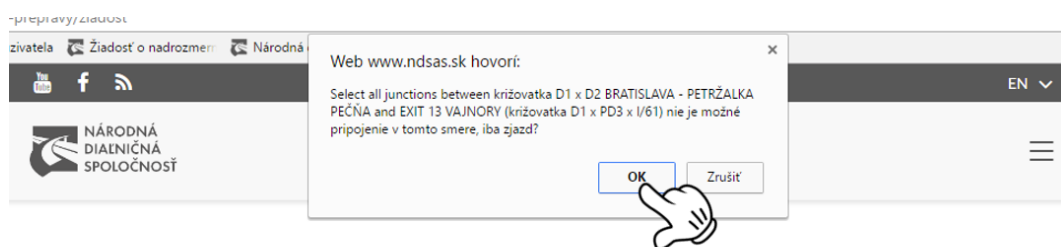
| | |
|---|--|
| 1 | križovatka D1 x D2 BRATISLAVA - PETRŽALKA PEČŇA |
| | križovatka D1 x MK EINSTEINOVA (EXIT 1) (nie je možné pripojenie v tomto smere, iba zjazd) |
| | križovatka D1 x I/2 BRATISLAVA OVSIŠTE (EXIT 4) (nie je možný zjazd v tomto smere, iba pripojenie) |
| | EXIT 6 BAJKALSKÁ (križovatka D1 x I/61) |
| | EXIT 8 GAGARINOVA (križovatka D1 x I/63) |
| | EXIT 10 (križovatka D1 x MK GALVANIHO) nie je možné pripojenie v tomto smere, iba zjazd |
| | EXIT 11 LETISKO (križovatka D1 x MK IVÁNSKA CESTA) |
| | EXIT 13 VAJNORY (križovatka D1 x PD3 x I/61) nie je možné pripojenie v tomto smere, iba zjazd |
| | EXIT 14 ZLATÉ PIESKY (križovatka D1 x I/61) |

AND BACK (USING THE SAME ROUTE)

CLEAR ROUTE

STEP 3

System will ask for confirmation, if it should mark all junctions between selected enter junction and exit junction. To confirm press OK.



Route

| D1 | D1 - PD5 | D2 | D3 | D4 | I/11 I/11A | I/17 | I/18 | I/9 | PR3 | R1 | R1A | R2 I/9 | R3 | R4 | R6 I/49 |
|----------------------------------|----------|----|----|----|------------|------|------|----------------------------------|-----|----|-----|--------|----|----|---------|
| Bratislava → Žilina → Košice | | | | | | | | Košice → Žilina → Bratislava | | | | | | | |
| BRATISLAVA → HRIČOVSKÉ PODHRADIE | | | | | | | | KOŠICE → PREŠOV | | | | | | | |
| DUBNÁ SKALA → TURANY | | | | | | | | PREŠOV → IVACHNOVÁ | | | | | | | |
| IVACHNOVÁ → PREŠOV | | | | | | | | TURANY → DUBNÁ SKALA | | | | | | | |
| PREŠOV → KOŠICE | | | | | | | | HRIČOVSKÉ PODHRADIE → BRATISLAVA | | | | | | | |

| | |
|---|--|
| 1 | križovatka D1 x D2 BRATISLAVA - PETRŽALKA PEČŇA |
| | križovatka D1 x MK EINSTEINOVA (EXIT 1) (nie je možné pripojenie v tomto smere, iba zjazd) |
| | križovatka D1 x I/2 BRATISLAVA OVSIŠTE (EXIT 4) (nie je možný zjazd v tomto smere, iba pripojenie) |
| | EXIT 6 BAJKALSKÁ (križovatka D1 x I/61) |
| | EXIT 8 GAGARINOVA (križovatka D1 x I/63) |
| | EXIT 10 (križovatka D1 x MK GALVANIHO) nie je možné pripojenie v tomto smere, iba zjazd |
| | EXIT 11 LETISKO (križovatka D1 x MK IVÁNSKA CESTA) |
| | EXIT 13 VAJNORY (križovatka D1 x PD3 x I/61) nie je možné pripojenie v tomto smere, iba zjazd |
| | EXIT 14 ZLATÉ PIESKY (križovatka D1 x I/61) |

AND BACK (USING THE SAME ROUTE)

CLEAR ROUTE

STEP 4

Continue likewise with selecting junctions in the sequence of your transport, if needed. If not, click SEND. Application will be transmitted to processing and assessment.

Route

| | | | | | | | | | | | | | | | |
|----|----------|----|----|----|------------|------|------|-----|-----|----|-----|--------|----|----|---------|
| D1 | D1 - PD5 | D2 | D3 | D4 | I/11 I/11A | I/17 | I/18 | I/9 | PR3 | R1 | R1A | R2 I/9 | R3 | R4 | R6 I/49 |
|----|----------|----|----|----|------------|------|------|-----|-----|----|-----|--------|----|----|---------|

Hričovské Podhradie → Žilina

HRIČOVSKÉ PODHRADIE → ŽILINA

Žilina → Hričovské Podhradie

ŽILINA → HRIČOVSKÉ PODHRADIE

| | |
|---|--|
| 2 | križovatka D3 x D1 HRIČOVSKÉ PODHRADIE |
| 2 | križovatka D3 x PD11 x III/2090 LETISKO ŽILINA |
| 2 | križovatka D3 x I/61 ŽILINA ZÁPAD |

AND BACK (USING THE SAME ROUTE)

Note

SEND APPLICATION



After completing an electronic application on www.ndsas.sk, copy of your application (*.pdf) will be sent to your email together with assigned serial number and a link, by which you can check the status of your application.

How to select a transportation route via map

Indicate enter and exit to/from motorway in the order how you are going to use it for heavy (abnormal) transport. Applications can be submitted for one way only. In case of an assessment of application for both directions/selecting checkbox/:

AND BACK (USING THE SAME ROUTE)

Transport set must return along the same route with the same weight parameters.

Route



CHOOSE FROM LIST

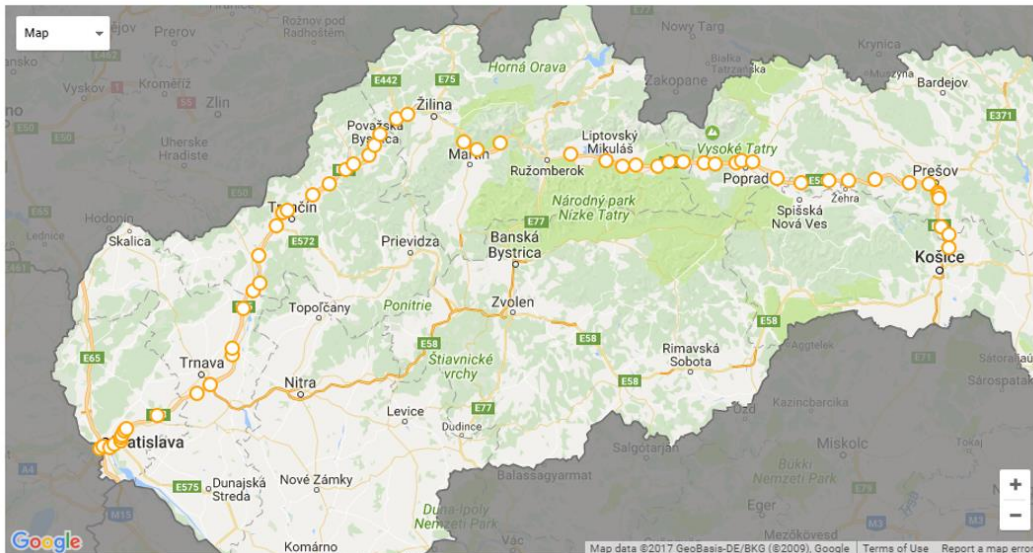


CHOOSE FROM MAP

STEP 1

Select the appropriate route and you can choose from different directions.

Route



D1 D1 - PD5 D2 D3 D4 I/11 I/11A I/17 I/18 I/9 PR3 R1 R1A R2 I/9 R3 R4 R6 I/49

BRATISLAVA → ŽILINA → KOŠICE KOŠICE → ŽILINA → BRATISLAVA

AND BACK (USING THE SAME ROUTE)

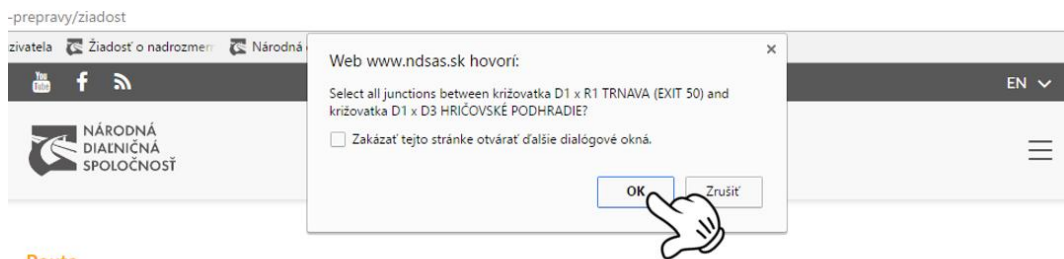
MY ROUTES

SAVE ROUTE

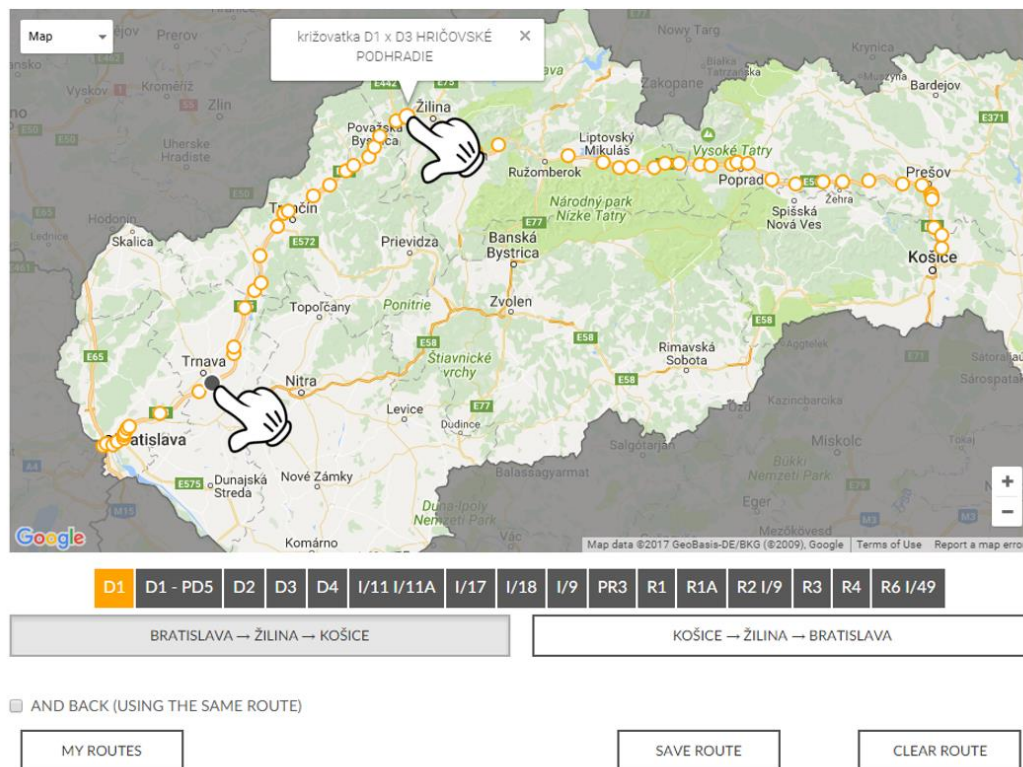
CLEAR ROUTE

STEP 2

Select the first and last junction on the chosen route. The system will ask whether to mark all junctions between the first and last. Confirm with OK.



Route



križovatka D1 x D3 HRIČOVSKÉ PODHRADIE

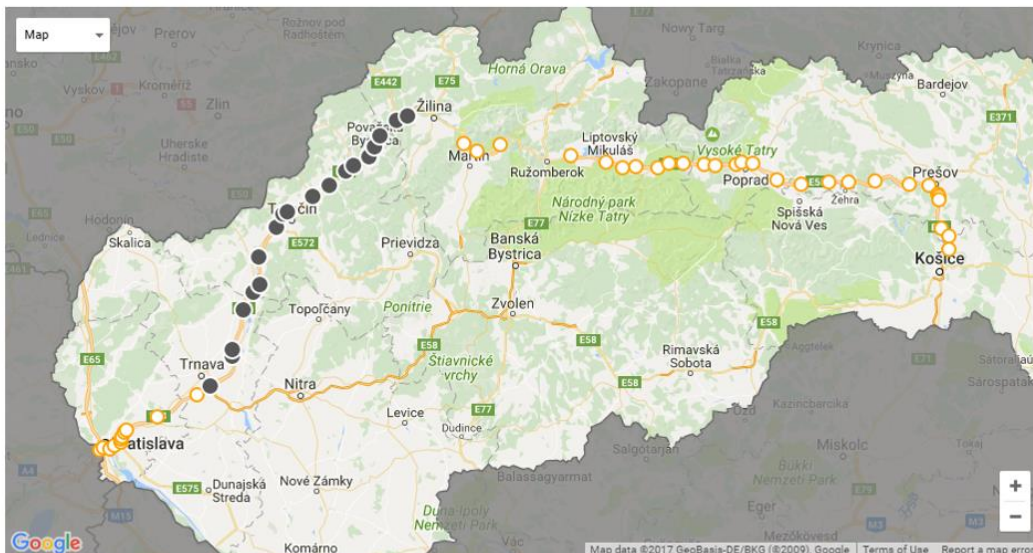
D1 D1 - PD5 D2 D3 D4 I/11 I/11A I/17 I/18 I/9 PR3 R1 R1A R2 I/9 R3 R4 R6 I/49

BRATISLAVA → ŽILINA → KOŠICE KOŠICE → ŽILINA → BRATISLAVA

AND BACK (USING THE SAME ROUTE)

MY ROUTES SAVE ROUTE CLEAR ROUTE

Route



D1 D1 - PD5 D2 D3 D4 I/11 I/11A I/17 I/18 I/9 PR3 R1 R1A R2 I/9 R3 R4 R6 I/49

BRATISLAVA → ŽILINA → KOŠICE KOŠICE → ŽILINA → BRATISLAVA

AND BACK (USING THE SAME ROUTE)


MY ROUTES

SAVE ROUTE

CLEAR ROUTE

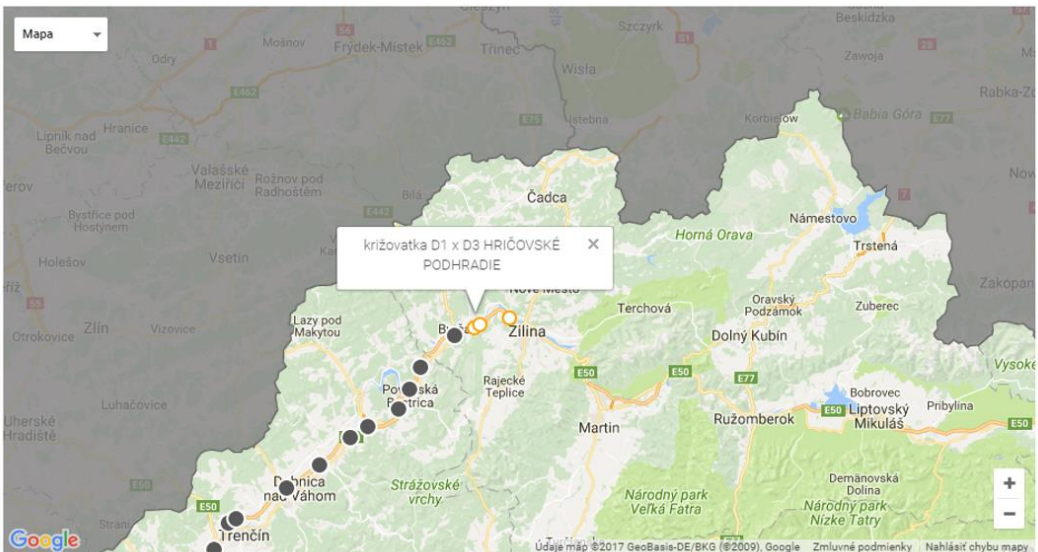
STEP 3

Continue likewise with selecting junctions in the sequence of your transport, if needed.


☰

Trasa prepravy

Mapa



D1 D1 - PD5 PR3 D2 D3 D4 R1 R1A R2 R3 R4 R6 I/9 I/11A I/17 I/18

HRIČOVSKÉ PODHRADIE → ŽILINA

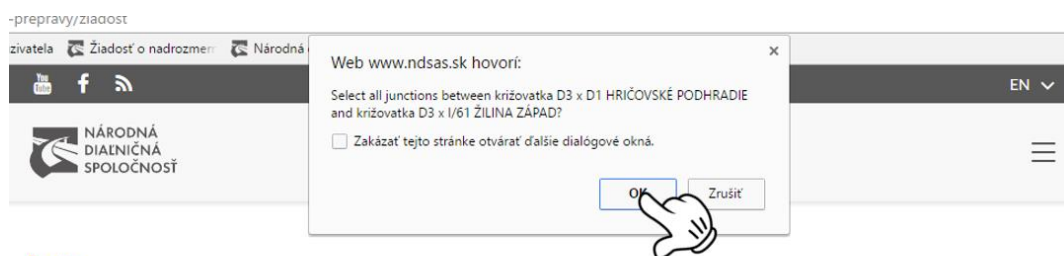
ŽILINA → HRIČOVSKÉ PODHRADIE

A SPÄŤ (PRI POUŽITÍ ROVNAKEJ TRASY)

MOJE TRASY

ULOŽIŤ TRASU

VYMAZAŤ TRASU



Route



D1 D1 - PD5 D2 **D3** D4 I/11 I/11A I/17 I/18 I/9 PR3 R1 R1A R2 I/9 R3 R4 R6 I/49

HRIČOVSKÉ PODHRADIE → ŽILINA

ŽILINA → HRIČOVSKÉ PODHRADIE

AND BACK (USING THE SAME ROUTE)

MY ROUTES

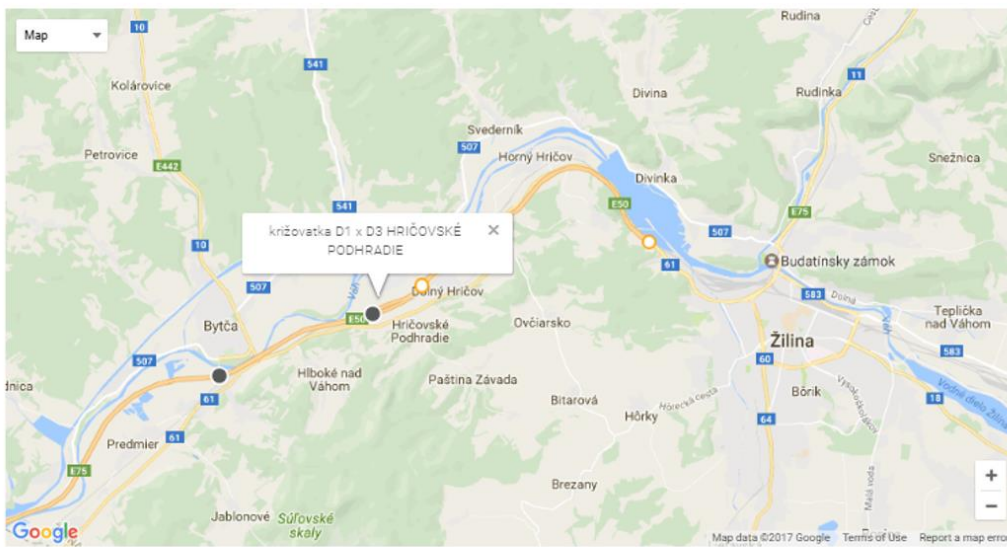
SAVE ROUTE

CLEAR ROUTE

Store selected routes in the "My Routes" for later use

If you are selecting route via map, you can store your selected route for later use in other applications. To save your selected route, you need to click on SAVE ROUTE before submitting your request.

Route



D1 D1 - PD5 D2 **D3** D4 I/11 I/11A I/17 I/18 I/9 PR3 R1 R1A R2 I/9 R3 R4 R6 I/49

HRIČOVSKÉ PODHRADIE → ŽILINA

ŽILINA → HRIČOVSKÉ PODHRADIE

AND BACK (USING THE SAME ROUTE)

MY ROUTES

SAVE ROUTE

CLEAR ROUTE

Note

SEND APPLICATION

Route name

Name of your route is based on the fields Start and end of your destinations.

Route start

STREET OR STATE BORDER CROSSING *

CITY *

Route end

STREET OR STATE BORDER CROSSING *

CITY *

My routes



×

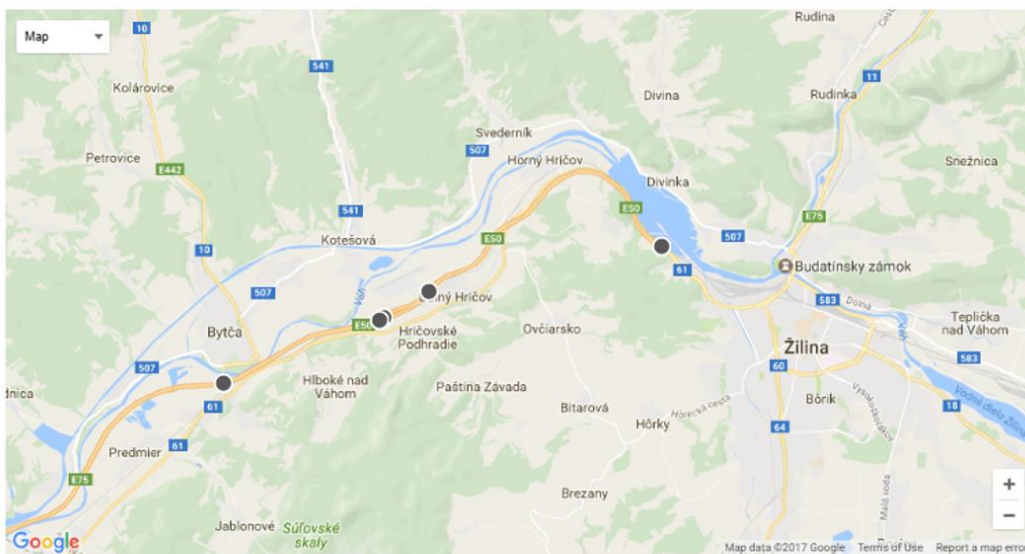
You can choose a route from your saved routes.

| Application | Company | Vehicle | Route start - end | | |
|-------------|---------|---------|---|--|-----|
| 6711 | .. | Man | Starting St. 6, Trenchtown - Ending St. 9, Prague | | Use |

CLOSE

If you have completed your application, click SEND. Application will be transmitted to processing and assessment. After completing an electronic application on www.ndsas.sk, copy of your application (*.pdf) will be sent to your email together with assigned serial number and a link, by which you can check the status of your application.

Route



D1 D1 - PD5 D2 **D3** D4 I/11 I/11A I/17 I/18 I/9 PR3 R1 R1A R2 I/9 R3 R4 R6 I/49

HRIČOVSKÉ PODHRADIE — ŽILINA

ŽILINA — HRIČOVSKÉ PODHRADIE

AND BACK (USING THE SAME ROUTE)

MY ROUTES

SAVE ROUTE

CLEAR ROUTE

Note

SEND APPLICATION

